

MALACANANG
Manila

MFN 9809

PMS LIBRARY

BY THE PRESIDENT OF THE PHILIPPINES

PROCLAMATION NO. 312


**DISESTABLISHING THE NINOY AQUINO PARKS AND WILDLIFE
NATURE CENTER SITUATED IN QUEZON CITY, METRO
MANILA AS PROTECTED AREA AND SHALL BE KNOWN AS
DENR WILDLIFE RESCUE AND REHABILITATION CENTER**

Upon the recommendation of the Secretary of Environment and Natural Resources and pursuant to the powers vested upon me by law, I, **JOSEPH EJERCITO ESTRADA**, President of the Philippines, do hereby disestablish the Ninoy Aquino Parks and Wildlife Nature Center and hereby proclaim the area covered thereby as the **DEPARTMENT OF ENVIRONMENT AND NATURAL RESOURCES WILDLIFE RESCUE AND REHABILITATION CENTER**.

TECHNICAL DESCRIPTIONS

The DENR Wildlife Rescue and Rehabilitation Center begins at point marked "1" on the map with bearing S 31° 00'E, 3.21 m. from _____.

Thence	N. 60°00'E.	56.06 meters	to corner 2;
Thence	N. 57°00'E.	34.00 meters	to corner 3;
Thence	N. 52°00'E.	3.95 meters	to corner 4;
Thence	N. 43°00'E.	3.67 meters	to corner 5;
Thence	N. 39°00'E.	7.33 meters	to corner 6;
Thence	N. 36°00'E.	7.40 meters	to corner 7;
Thence	N. 31°00'E.	7.40 meters	to corner 8;
Thence	N. 23°00'E.	11.20 meters	to corner 9;
Thence	N. 15°00'E.	4.10 meters	to corner 10;
Thence	N. 8°00'E.	7.33 meters	to corner 11;
Thence	N. 6°00'E.	7.23 meters	to corner 12;
Thence	N. 00°00'W.	3.95 meters	to corner 13;
Thence	N. 6°00'W.	3.85 meters	to corner 14;
Thence	N. 13°00'W.	11.15 meters	to corner 15;
Thence	N. 19°00'W.	36.30 meters	to corner 16;


PJEE Hologram #17781

Thence	N. 17°00'W.	21.60 meters	to corner 17;
Thence	N. 10°00'W.	51.20 meters	to corner 18;
Thence	N. 34°00'W.	18.40 meters	to corner 19;
Thence	N. 39°00'W.	22.00 meters	to corner 20;
Thence	N. 45°00'W.	10.95 meters	to corner 21;
Thence	N. 53°00'W.	10.85 meters	to corner 22;
Thence	N. 59°00'W.	10.92 meters	to corner 23;
Thence	N. 63°00'W.	7.74 meters	to corner 24;
Thence	N. 75°00'W.	59.60 meters	to corner 25;
Thence	N. 75°00'W.	149.00 meters	to corner 26;
Thence	N. 75°00'W.	205.00 meters	to corner 27;
Thence	N. 75°00'W.	53.95 meters	to corner 28;
Thence	N. 75°00'W.	145.00 meters	to corner 29;
Thence	N. 75°00'W.	142.00 meters	to corner 30;
Thence	S. 03°00'E.	105.20 meters	to corner 31;
Thence	S. 71°00'E.	105.00 meters	to corner 32;
Thence	S. 05°00'E.	82.31 meters	to corner 33'
Thence	N. 84°00'E.	128.06 meters	to corner 34;
Thence	S. 17°00'E.	247.50 meters	to corner 35;
Thence	S. 78°00'W.	254.00 meters	to corner 36;
Thence	S. 19°00'E.	118.50 meters	to corner 37;
Thence	S. 22°00'E.	100.00 meters	to corner 38;
Thence	S. 23°00'E.	95.15 meters	to corner 39;
Thence	N. 60°00'E.	93.55 meters	to corner 40;
Thence	N. 60°00'E.	112.25 meters	to corner 41;
Thence	N. 26°00'W.	10.30 meters	to corner 42;
Thence	N. 60°00'E.	123.50 meters	to corner 43;
Thence	N. 60°00'E.	266.85 meters	to corner 44;
Thence	N. 60°00'E.	18.50 meters	to point of

beginning, containing an area of **TWENTY FOUR (24) HECTARES**, more or less subject to actual ground survey.

The above-mentioned areas shall be under the administrative jurisdiction of the Department of Environment and Natural Resources.

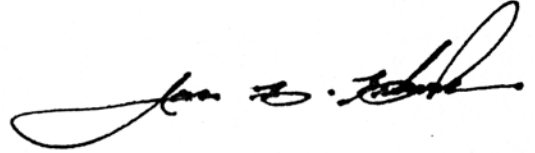



PJEE Hologram #17782



IN WITNESS WHEREOF, I have hereto set my hand and caused the seal of Republic of the Philippines to be affixed.

Done in the City of Manila, this 25th day of May, in the year of Our Lord two thousand.



By the President :

PMS LIBRARY

Received

MAY 30 2000

Date

RONALDO B. ZAMORA
Executive Secretary

12

